

Siyora Health City

PHASE - I

PROPOSED LAYOUT MAP OF Sy.Nos. 224/P, 225/P, 256/P & 257/P SITUATED AT JAINAPALLY VILLAGE, BIBINAGAR MANDAL, YADADRI-BHONGIR DISTRICT.

BELONGING TO: SIYORA DEVELOPERS PVT. LTD. & M/S. DDL PROPERTY DEVELOPERS

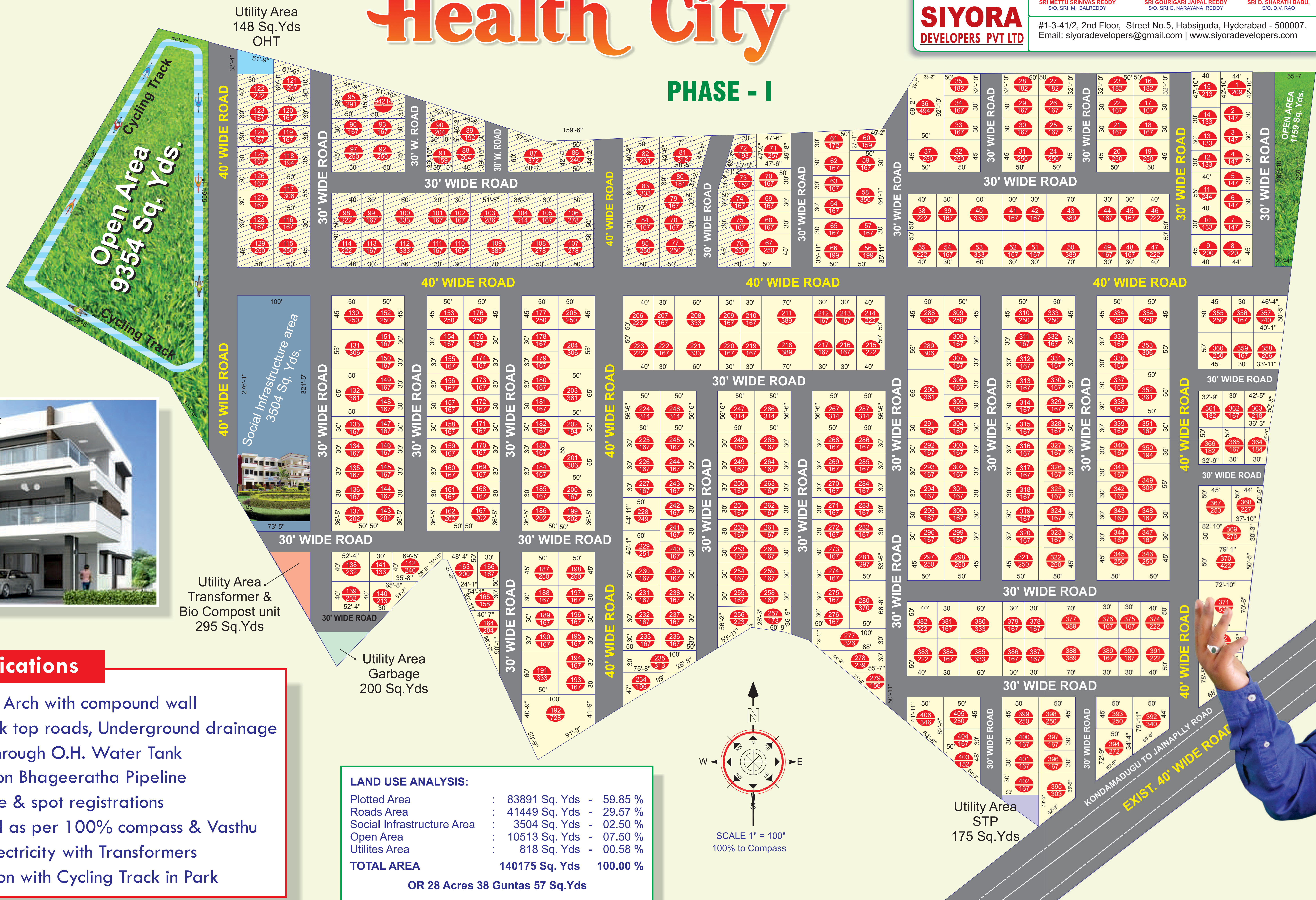
REPRESENTED BY:

CHAIRMAN: SRI METTU SRINIVAS REDDY
S/O. SRI M. BALREDDY

MANAGING DIRECTOR: SRI GOURIGARI JAIPAL REDDY
S/O. SRI G. NARAYANA REDDY

MANAGING DIRECTOR: SRI D. SHARATH BABU,
S/O. D.V. RAO

#1-3-41/2, 2nd Floor, Street No.5, Habsiguda, Hyderabad - 500007.
Email: siyoradevelopers@gmail.com | www.siyoradevelopers.com





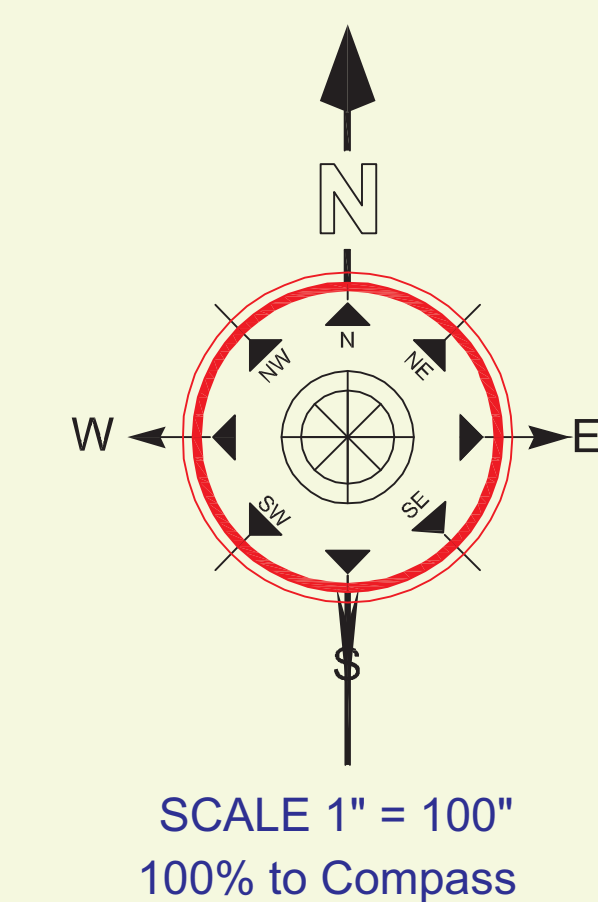
Layout Specifications

- ◆ Grand Entrance Arch with compound wall
- ◆ 40 & 30 ft black top roads, Underground drainage
- ◆ Water supply through O.H. Water Tank connected Mission Bhageeratha Pipeline
- ◆ 100% Clear title & spot registrations
- ◆ Layout designed as per 100% compass & Vasthu
- ◆ Underground Electricity with Transformers
- ◆ Avenue Plantation with Cycling Track in Park

LAND USE ANALYSIS:

Plotted Area	: 83891 Sq. Yds	- 59.85 %
Roads Area	: 41449 Sq. Yds	- 29.57 %
Social Infrastructure Area	: 3504 Sq. Yds	- 02.50 %
Open Area	: 10513 Sq. Yds	- 07.50 %
Utilites Area	: 818 Sq. Yds	- 00.58 %
TOTAL AREA	140175 Sq. Yds	100.00 %

OR 28 Acres 38 Guntas 57 Sq.Yds



Kondamadugu to Jainapally Prop. 150' WIDE RADIAL ROAD

AIIMS

Prop. 150' WIDE RADIAL ROAD

HYD TO WARANGAL NATIONAL HIGHWAY

BIBINAGAR